



Site Map

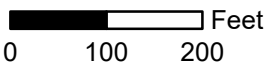
Legend

-  Stream/River
-  HinesburgParcels2023

Hollow Road Properties LLC Proposed 3-Lot Subdivision



1:2,400
(at 8.5"x11" map size)



map date 3/19/2024
by Hinesburg Planning & Zoning



14405 VT Route 116
12-01-19.000

- 2023 Parcel Lines (approx)
- 2018 Aerial Photo