

HINESBURG CEMETERY

20' EASEMENT FOR TOWN CEMETERY ACCESS

POSSIBLE SOLAR TRACKERS

PHASE I TURN-AROUND

LOT 9 (ALL REMAINING PROPERTY)

RESIDENTIAL DISTRICT
RURAL RESIDENTIAL DISTRICT








FOREST CONSERVATION AREA

RED PINE ROAD

MECHANICSVILLE ROAD

HAWK LANE

SULLIVAN TRAIL TO LAVIGNE HILL ROAD

-  HART TRAIL (EXISTING)
-  PROPOSED NEIGHBORHOOD PATH/TRAIL
-  PROPOSED LOTS
-  PROPOSED STORMWATER MANAGEMENT
-  HYDROLOGICAL CONSTRAINTS (STREAMS AND WETLANDS)
-  SLOPES >25%
-  CORE WILDLIFE HABITAT

