


Known Constraints

Hinesburg, Vermont Act 174

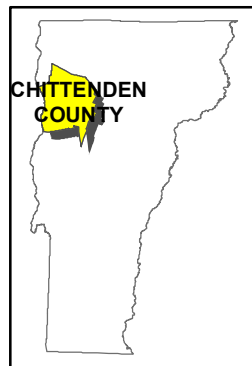
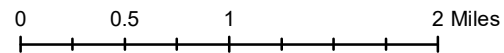
The Energy Development Improvement Act of 2016

Known Constraints are the presence of conditions, based on statewide resources, that likely signal unsuitability for renewable energy development.

 2018 Tax Parcel Boundary

 State or Local Known Constraints

Note: Please see the Energy Siting & Screening Policies section of the Energy Chapter for a list of the individual constraints mapped here



Sources:
Vernal Pools; VCGI, 2017
DEC River Corridors; VCGI, 2019
FEMA DFIRM Floodways; VCGI, 2017
RTE + Sig, Natural Comm; VCGI, 2017
Wetlands; VSWI Wetlands Class Layer, VSWI Advisory Layer, 2017

Disclaimer:
The accuracy of information presented is determined by its sources. Errors and omissions may exist. The Chittenden County Regional Planning Commission is not responsible for these. Questions of on-the-ground location can be resolved by site inspections and/or surveys by registered surveyor. This map is not sufficient for delineation of features on-the-ground. This map identifies the presence of features, and may indicate relationships between features, but is not a replacement for surveyed information or engineering studies.

Date: 8/28/2019

Document Path: D:\Projects19\Hinesburg\KnownConstraints_20190823.mxd

Map 21 - Hinesburg Town Plan

