



Possible Constraints

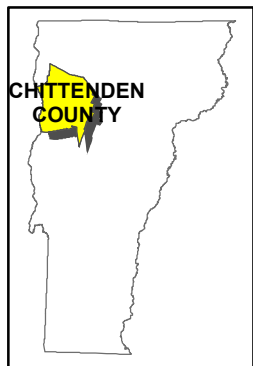
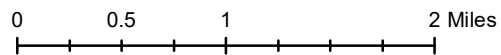
Hinesburg, Vermont Act 174

The Energy Development Improvement Act of 2016

Possible Constraints are the presence of conditions, that would likely require mitigation and which may prove a site unsuitable after a site-specific study.

-  2018 Tax Parcel Boundary
-  State or Local Possible Constraints

Note: Please see the Energy Siting & Screening Policies section of the Energy Chapter for a list of the individual constraints mapped here



Sources:
Agricultural Soils; VCGI, 2017
FEMA Special Flood Hazard Areas; VCGI, 2017
Protected Land; VCGI
Act 250 Mitigation Areas; VCGI, 2017
Deer Wintering Areas; VCGI, 2017
Priority Forest Blocks, Vermont Conservation Design
Hydric Soils; VCGI, 2017

Disclaimer:
The accuracy of information presented is determined by its sources. Errors and omissions may exist. The Chittenden County Regional Planning Commission is not responsible for these. Questions of on-the-ground location can be resolved by site inspections and/or surveys by registered surveyor. This map is not sufficient for delineation of features on-the-ground. This map identifies the presence of features, and may indicate relationships between features, but is not a replacement for surveyed information or engineering studies.

Date: 8/28/2019

Document Path: D:\Projects\19\Hinesburg\PossibleConstraints_20190828.mxd

Map 23 - Hinesburg Town Plan

