


TRAIL REPAIR  
PLAN

Page 1 : Trail Section 1



Source notes and disclaimers:

Data sources: Site and construction features by Winoski River Natural Resource Conservation District (WRNRCD) and Arrowwood Environmental. Other data from VCGI and ESRI.

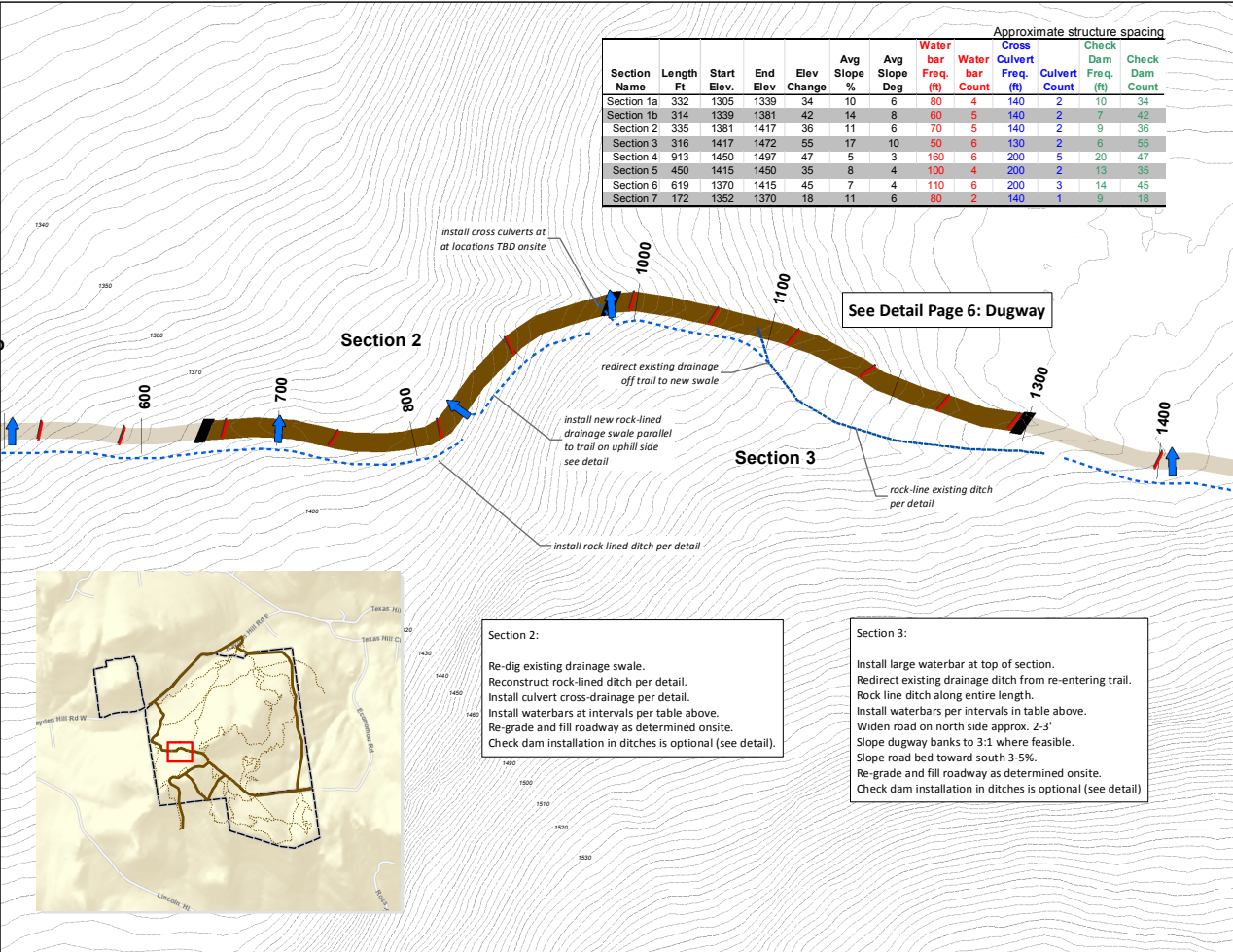
Plan review & approval: This plan provided for general construction guidance, and is to only be utilized with additional oversight and guidance by (WRNRCD) or another authorized agent. Construction specs are subject to changed based on field conditions and unanticipated circumstances.

This is NOT a survey.

Arrowwood Environmental is not responsible for and shall NOT be held liable for site discrepancies, construction errors, misinterpretations or any misrepresentations arising from data utilized in this map but not specifically collected, field checked, confirmed and authorized by Arrowwood Environmental. Map user is responsible for understanding data sources and actual site constraints, displayed herein or not, including property lines, natural resource boundaries and other site features.


Arrowwood Environmental is NOT responsible for success or failure of constructed features displayed or identified on this plan.

Tuesday, April 24, 2012  
File: Sheet2  
Prepared By: Aaron Worthley, Arrowwood Environmental  
Coordinate System:  
NAD 1983 StatePlane Vermont FIPS 4400



TRAIL REPAIR  
PLAN

Page 2 : Trail Section 2 & 3



Source notes and disclaimers:

Data sources: Site and construction features by Winoski River Natural Resource Conservation District (WRNRCD) and Arrowwood Environmental. Other data from VCGI and ESRI.

Plan review & approval: This plan provided for general construction guidance, and is to only be utilized with additional oversight and guidance by (WRNRCD) or another authorized agent. Construction specs are subject to changed based on field conditions and unanticipated circumstances.

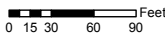
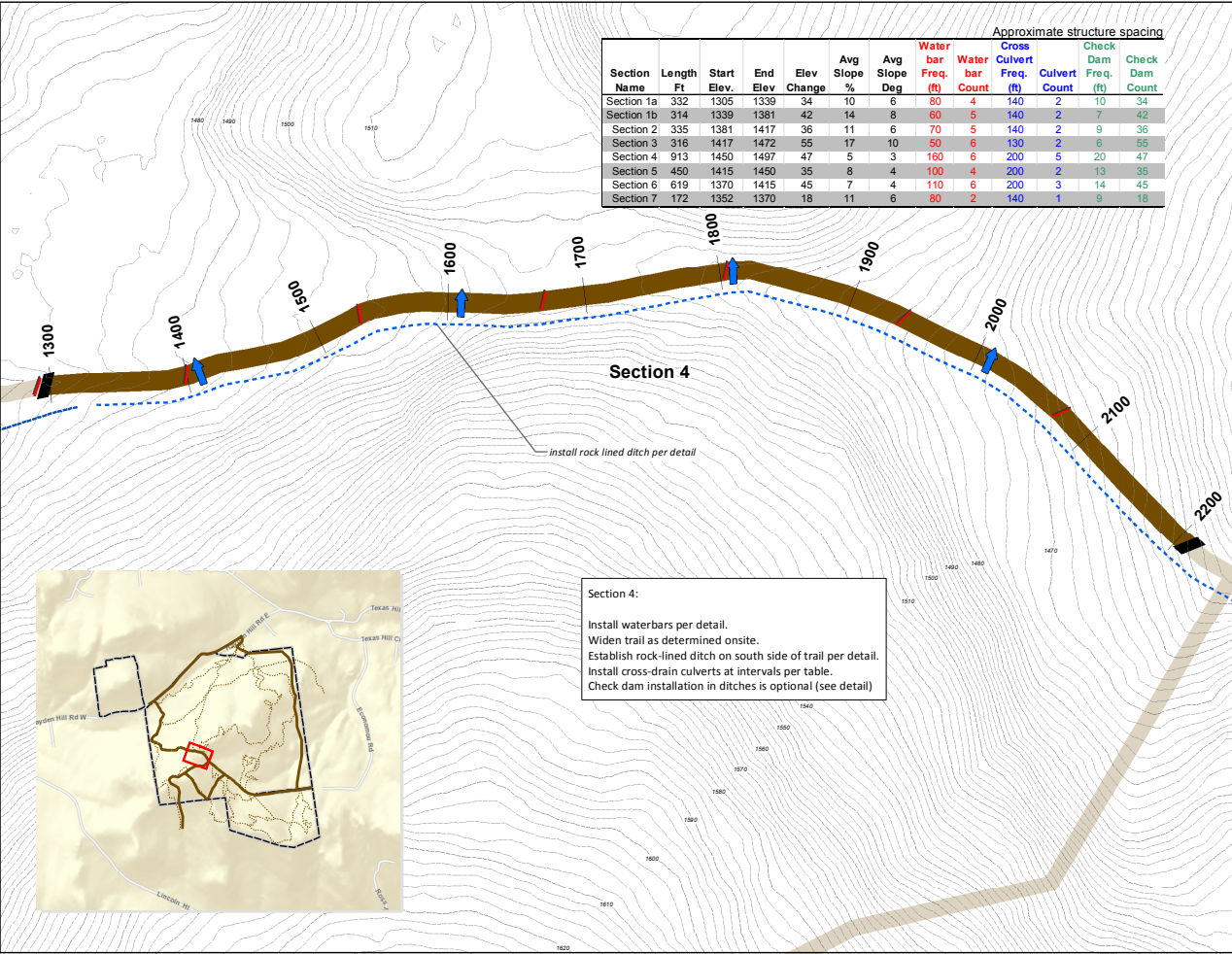
This is NOT a survey.

Arrowwood Environmental is not responsible for and shall NOT be held liable for site discrepancies, construction errors, misinterpretations or any misrepresentations arising from data utilized in this map but not specifically collected, field checked, confirmed and authorized by Arrowwood Environmental. Map user is responsible for understanding data sources and actual site constraints, displayed herein or not, including property lines, natural resource boundaries and other site features.

Arrowwood Environmental is NOT responsible for success or failure of constructed features displayed or identified on this plan.

Tuesday, April 24, 2012  
File: Sheet2  
Prepared By: Aaron Worthley, Arrowwood Environmental  
Coordinate System:  
NAD 1983 StatePlane Vermont FIPS 4400





Source notes and disclaimers:

Data sources: Site and construction features by Winoski River Natural Resource Conservation District (WRNRCD) and Arrowwood Environmental. Other data from VCGI and ESRI.

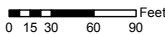
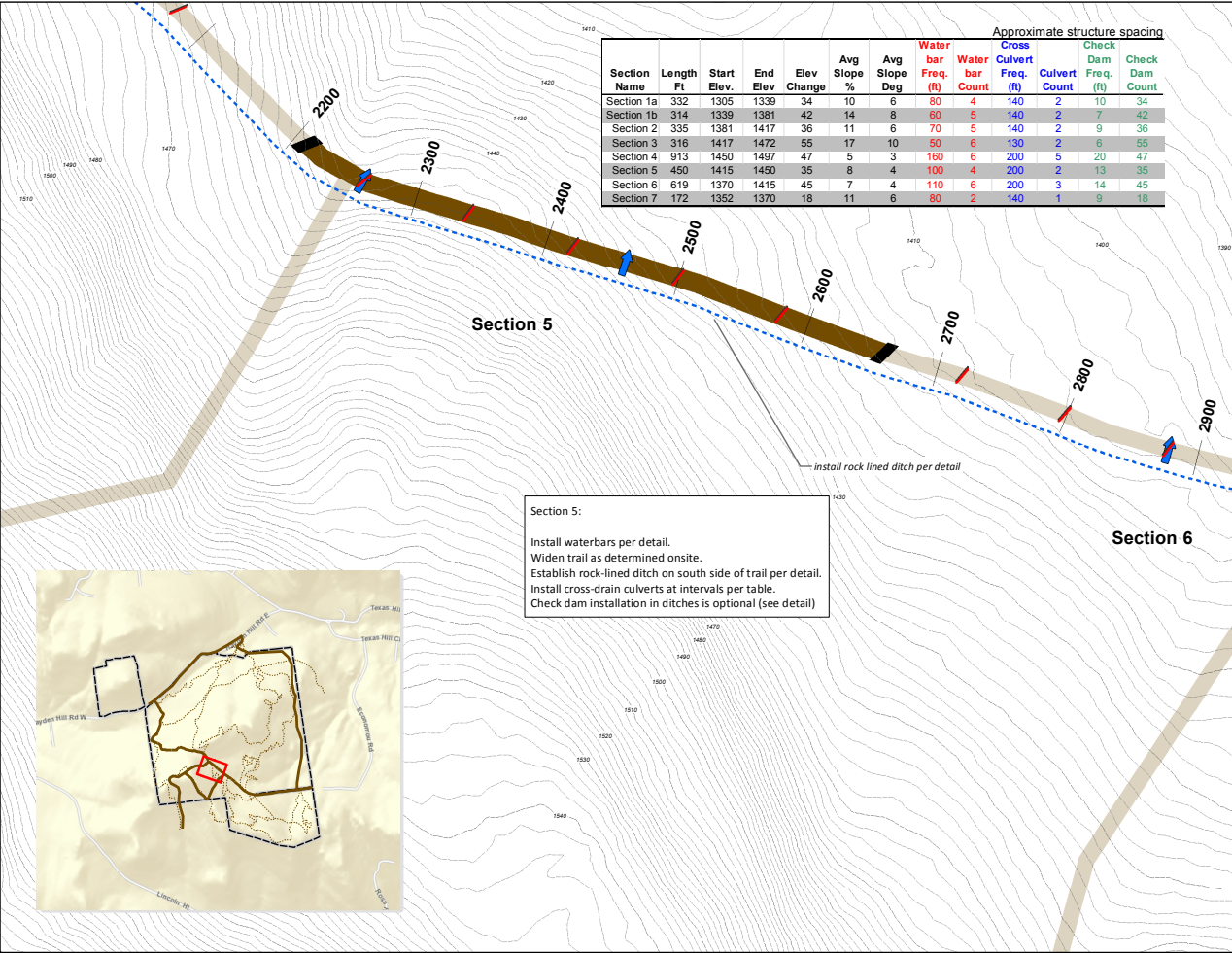
Plan review & approval: This plan provided for general construction guidance, and is to only be utilized with additional oversight and guidance by (WRNRCD) or another authorized agent. Construction specs are subject to changed based on field conditions and unanticipated circumstances.

This is NOT a survey.

Arrowwood Environmental is not responsible for and shall NOT be held liable for site discrepancies, construction errors, misinterpretations or any misrepresentations arising from data utilized in this map but not specifically collected, field checked, confirmed and authorized by Arrowwood Environmental. Map user is responsible for understanding data sources and actual site constraints, displayed herein or not, including property lines, natural resource boundaries and other site features.

Arrowwood Environmental is NOT responsible for success or failure of constructed features displayed or identified on this plan.

Tuesday, April 24, 2012  
File: Sheet2  
Prepared By: Aaron Worthley, Arrowwood Environmental  
Coordinate System:  
NAD 1983 StatePlane Vermont FIPS 4400



Source notes and disclaimers:

Data sources: Site and construction features by Winoski River Natural Resource Conservation District (WRNRCD) and Arrowwood Environmental. Other data from VCGI and ESRI.

Plan review & approval: This plan provided for general construction guidance, and is to only be utilized with additional oversight and guidance by (WRNRCD) or another authorized agent. Construction specs are subject to changed based on field conditions and unanticipated circumstances.

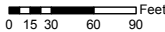
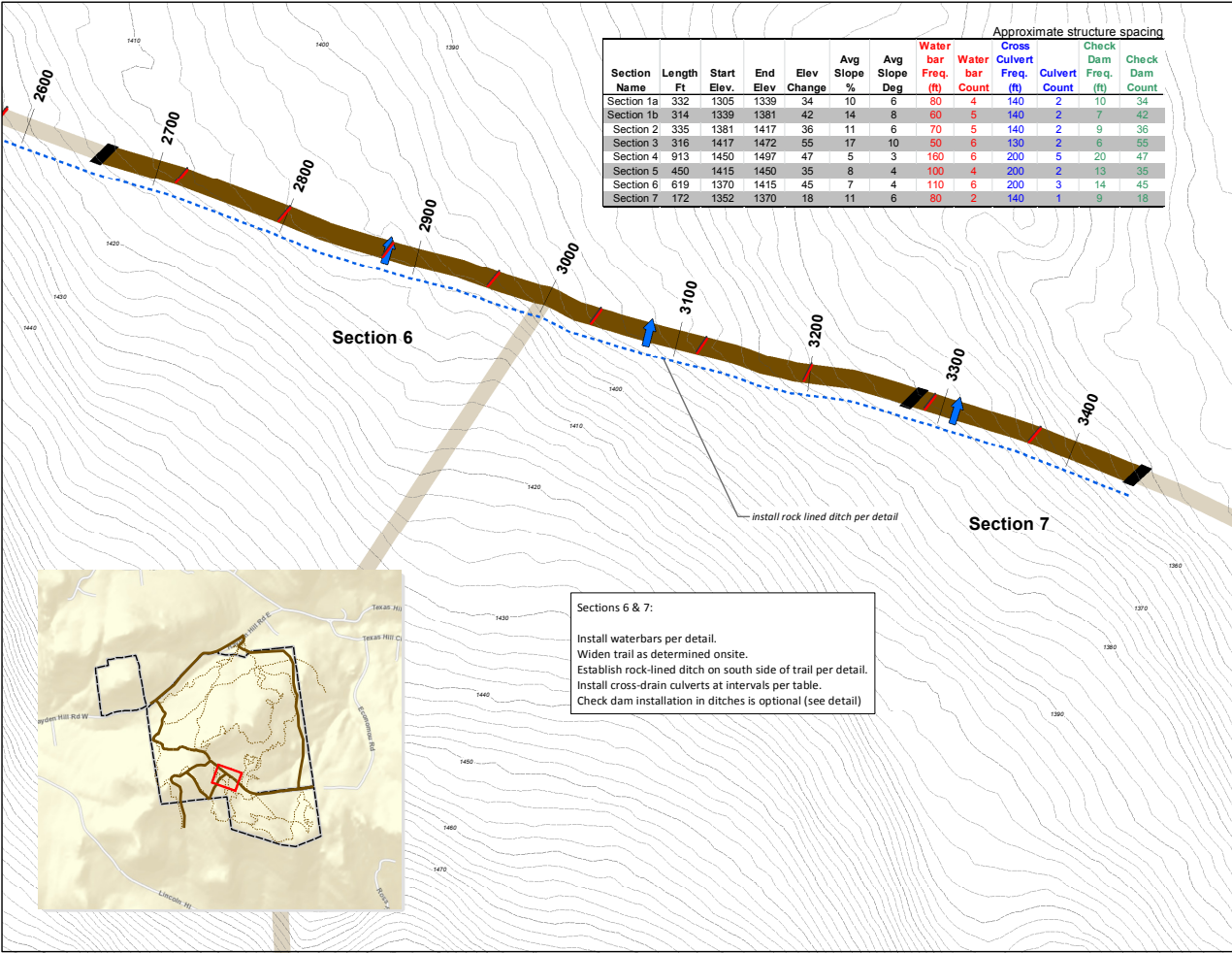
This is NOT a survey.

Arrowwood Environmental is not responsible for and shall NOT be held liable for site discrepancies, construction errors, misinterpretations or any misrepresentations arising from data utilized in this map but not specifically collected, field checked, confirmed and authorized by Arrowwood Environmental. Map user is responsible for understanding data sources and actual site constraints, displayed herein or not, including property lines, natural resource boundaries and other site features.

Arrowwood Environmental is NOT responsible for success or failure of constructed features displayed or identified on this plan.

Tuesday, April 24, 2012  
File: Sheet2  
Prepared By: Aaron Worthley, Arrowwood Environmental  
Coordinate System:  
NAD 1983 StatePlane Vermont FIPS 4400





Source notes and disclaimers:

Data sources: Site and construction features by Winoski River Natural Resource Conservation District (WRNRCD) and Arrowwood Environmental. Other data from VCGI and ESRI.

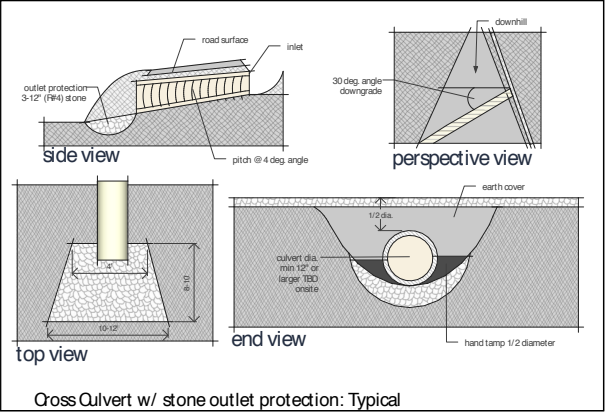
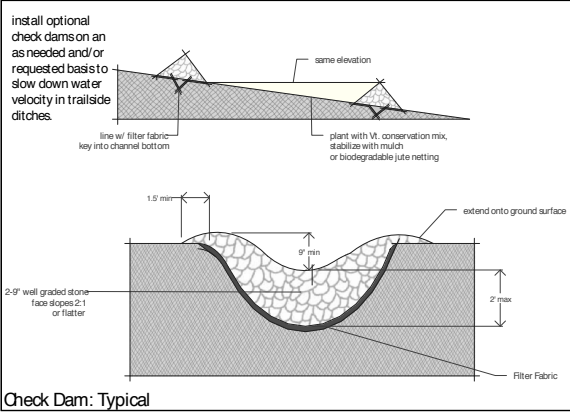
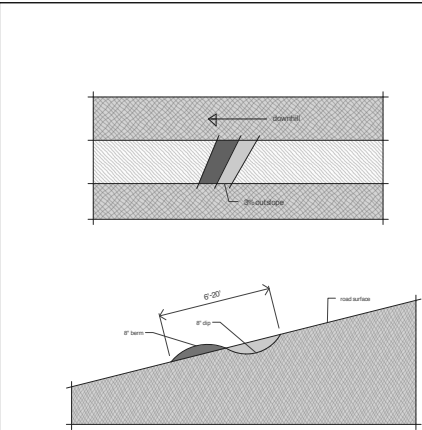
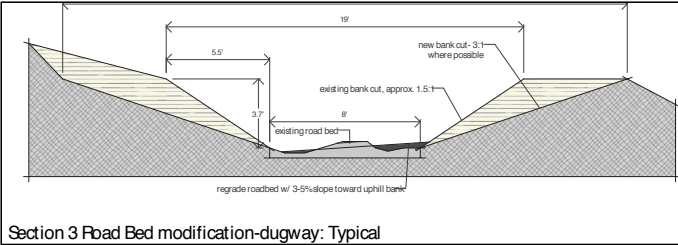
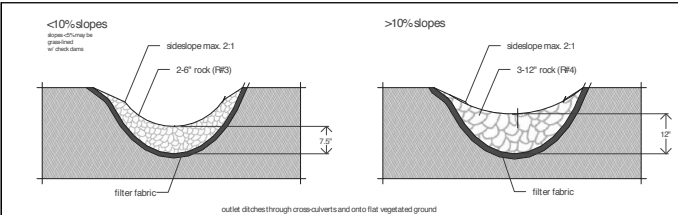
Plan review & approval: This plan provided for general construction guidance, and is to only be utilized with additional oversight and guidance by (WRNRCD) or another authorized agent. Construction specs are subject to change based on field conditions and unanticipated circumstances.

This is NOT a survey.

Arrowwood Environmental is not responsible for and shall NOT be held liable for site discrepancies, construction errors, misinterpretations or any misrepresentations arising from data utilized in this map but not specifically collected, field checked, confirmed and authorized by Arrowwood Environmental. Map user is responsible for understanding data sources and actual site constraints, displayed herein or not, including property lines, natural resource boundaries and other site features.

Arrowwood Environmental is NOT responsible for success or failure of constructed features displayed or identified on this plan.

Tuesday, April 24, 2012  
File: Sheet2  
Prepared By: Aaron Worthley, Arrowwood Environmental  
Coordinate System:  
NAD 1983 StatePlane Vermont FIPS 4400



Source notes and disclaimers:

Data sources: Site and construction features by Winoski River Natural Resource Conservation District (WRNRCD) and Arrowwood Environmental.

Specifications provided herein are general in nature based on typical road and trail construction specifications referenced from VT ANR Water Quality Division, Forest Parks and Rec. and VT Better Backroads Manual.

Plan review & approval: This plan provided for general construction guidance, and is to only be utilized with additional oversight and guidance by (WRNRCD) or another authorized agent. Construction specifications are subject to change based on field conditions and unanticipated circumstances.

This is NOT a survey.

Arrowwood Environmental is not responsible for and shall NOT be held liable for site discrepancies, construction errors, misinterpretations or any misrepresentations arising from data utilized in this map but not specifically collected, field checked, confirmed and authorized by Arrowwood Environmental. Map user is responsible for understanding data sources and actual site constraints, displayed herein or not, including property lines, natural resource boundaries and other site features.

Arrowwood Environmental is NOT responsible for success or failure of constructed features displayed or identified on this plan.

April 2, 2012  
File: HTR Details  
Prepared By: Aaron Worthley, Arrowwood Environmental

